

543 Harbor Boulevard, Suite 204
 Destin, Florida 32541
 Certification of Authorization Number 9482
 850.654.1555 (voice) • 850.654.0550 (fax)
 www.mrd-associates.com

mrd
 mrd ASSOCIATES, INC.
 Coastal, Marine & Water Resources Engineering

SHEET INDEX
 Gulf County FEIMA Berms - Indian Peninsula Segment


Gulf County Board of County Commissioners
 1000 Cecil G. Costin, Sr. Blvd., Port St. Joe, Florida 32456

Michael R. Dombrowski, P.E.
 Florida P.E. Number 55255
 Date: March 18, 2020


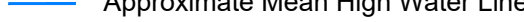


Sheet Rev Date: February 18, 2021

PROJECT NUMBER
19-210.24

SHEET NUMBER
2 of 12



LEGEND

 Coastal Construction Control Line	 Approximate Mean High Water Line (2018)
 Construction Baseline	 Landward Limit of Construction

543 Harbor Boulevard, Suite 204
 Destin, Florida 32541
 Certification of Authorization Number 9482
 850.654.1555 (voice) • 850.654.0550 (fax)
 www.mrd-associates.com

mrd
 mrd ASSOCIATES, INC.
 Coastal, Marine & Water Resources Engineering

SITE PLAN (DEP MONUMENTS R-135 TO R-140)
Gulf County FEMA Berms - Indian Peninsula Segment

Gulf County Board of County Commissioners
 1000 Cecil G. Costin, Sr. Blvd., Port St. Joe, Florida 32456

Michael R. Dombrowski, P.E.
 Florida P.E. Number 55255
 Date: March 18, 2020

Sheet Rev Date: February 18, 2021

PROJECT NUMBER
19-210.24

SHEET NUMBER
3 of 12









PI: 121+52.89
N: 249178.6
E: 1725446.7

PI: 147+55.70
N: 248646.0
E: 1727994.5

PI: 160+85.12
N: 248354.6
E: 1729291.6

PI: 168+30.09
N: 248162.6
E: 1730011.4

LEGEND	
	Coastal Construction Control Line
	Approximate Mean High Water Line (2018)
	Construction Baseline
	Landward Limit of Construction

543 Harbor Boulevard, Suite 204
Destin, Florida 32541
Certification of Authorization Number 9462
850.654.1555 (voice) • 850.654.0550 (fax)
www.mrd-associates.com



mrd ASSOCIATES, INC.
Coastal, Marine & Water Resources Engineering

SITE PLAN (DEP MONUMENTS R-147 TO R-152)
Gulf County FEIMA Berms - Indian Peninsula Segment

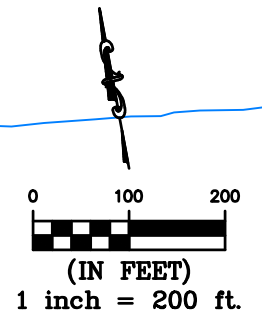
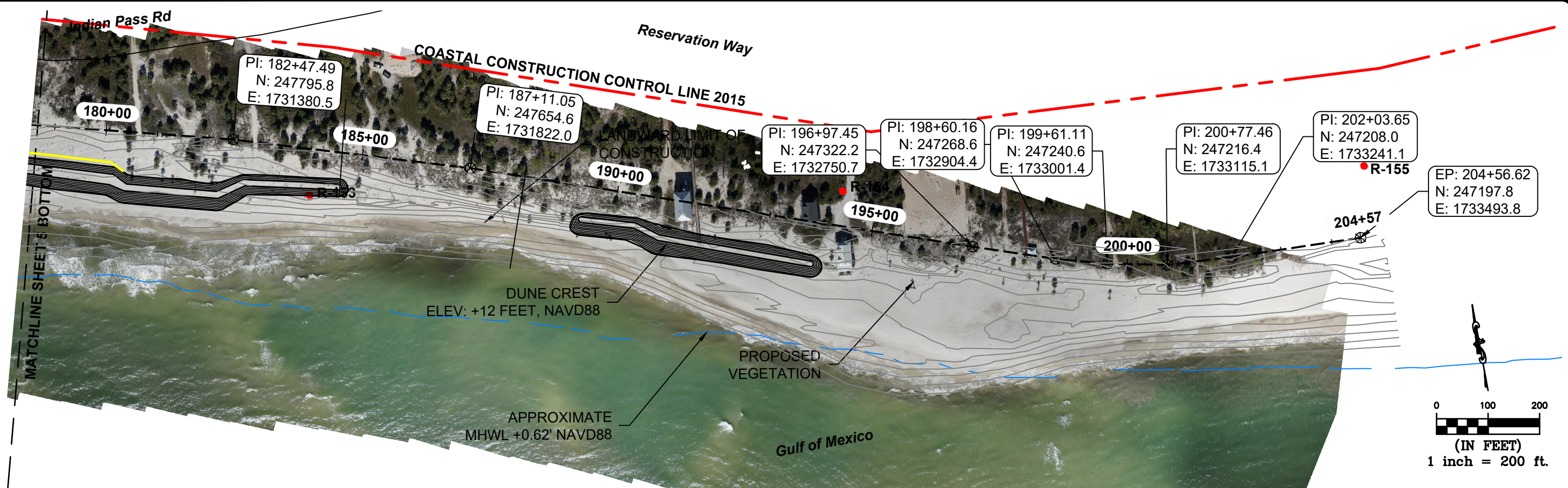
Gulf County Board of County Commissioners
1000 Cecil G. Costin, Sr. Blvd., Port St. Joe, Florida 32456

Michael R. Dombrowski, P.E.
Florida P.E. Number 55255
Date: March 18, 2020

Sheet Rev Date: February 18, 2021

PROJECT NUMBER
19-210.24

SHEET NUMBER
5 of 12



LEGEND	
	Coastal Construction Control Line
	Approximate Mean High Water Line (2018)
	Construction Baseline
	Landward Limit of Construction

543 Harbor Boulevard, Suite 204
Destin, Florida 32541
Certification of Authorization Number 9482
850.654.1555 (voice) • 850.654.0550 (fax)
www.mrd-associates.com

mrd
mrd ASSOCIATES, inc.
Coastal, Marine & Water Resources Engineering

SITE PLAN (DEP MONUMENTS R-135 TO R-155)
Gulf County FEIMA Berms - Indian Peninsula Segment

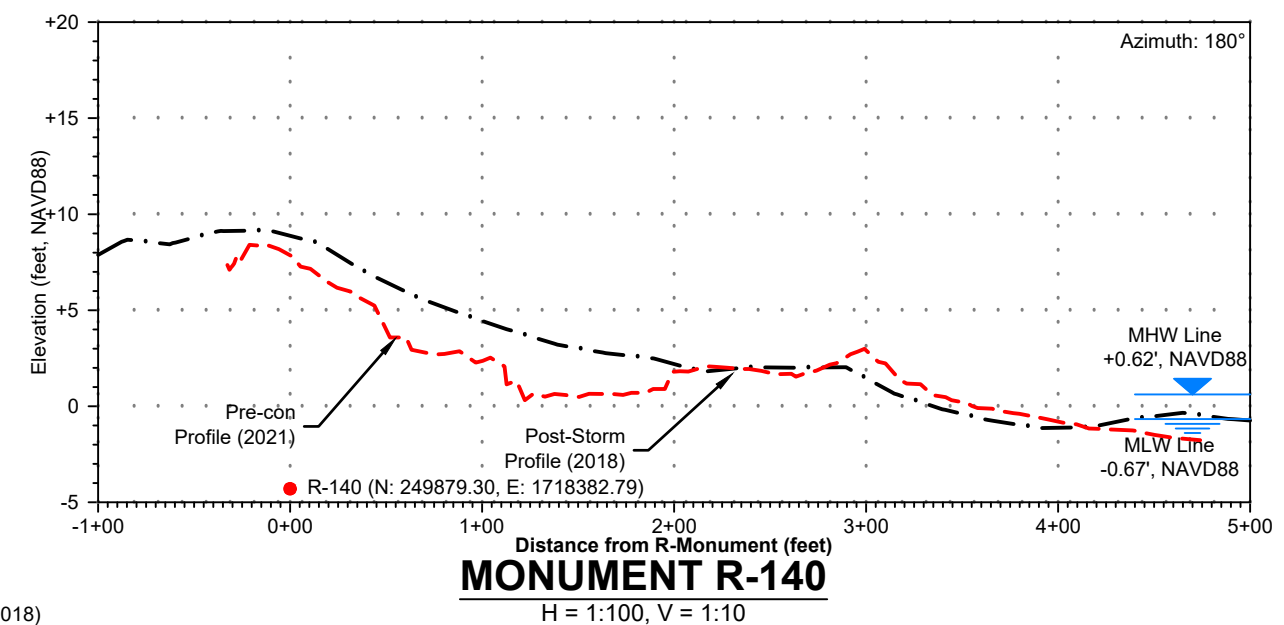
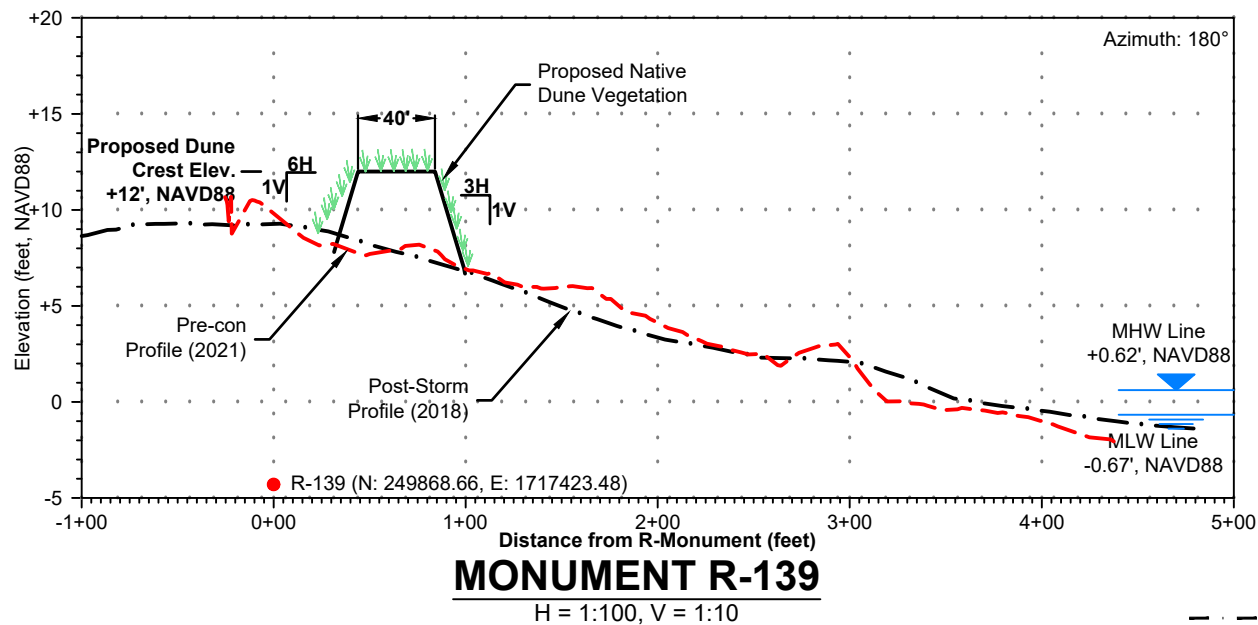
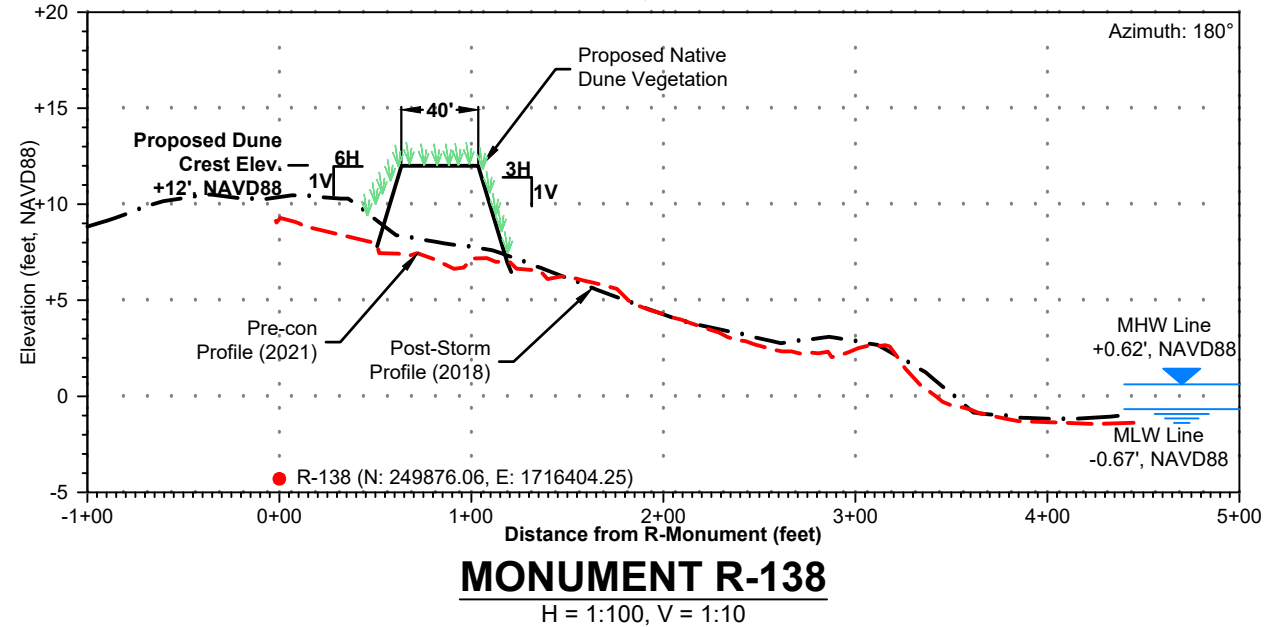
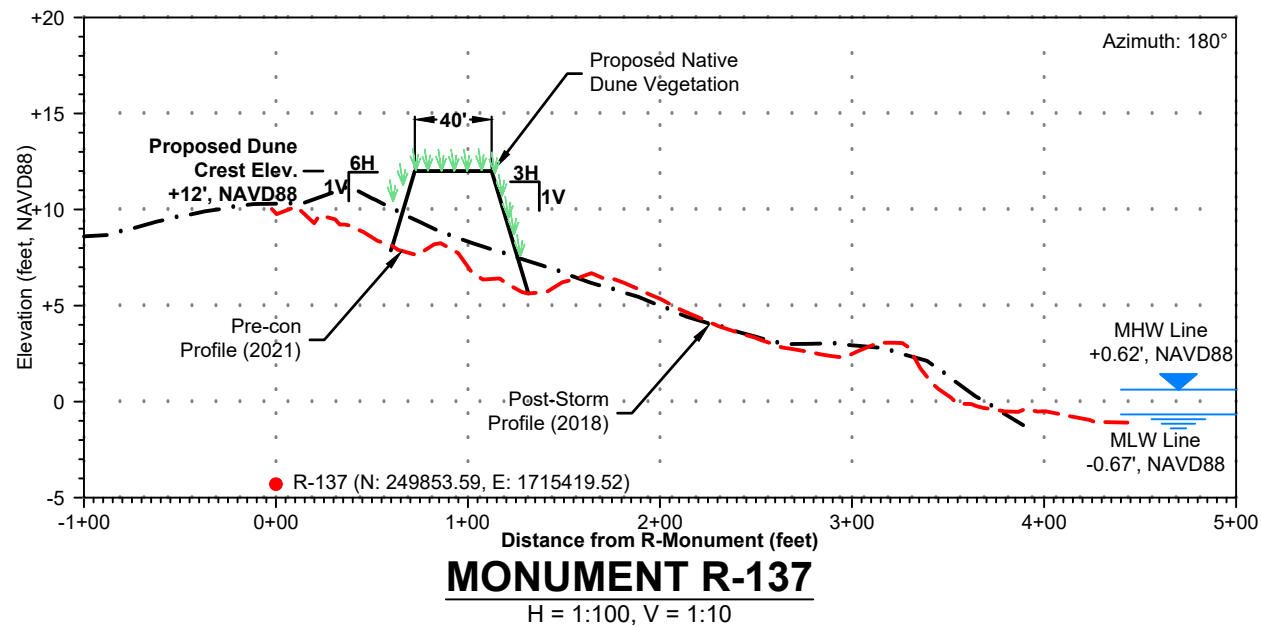
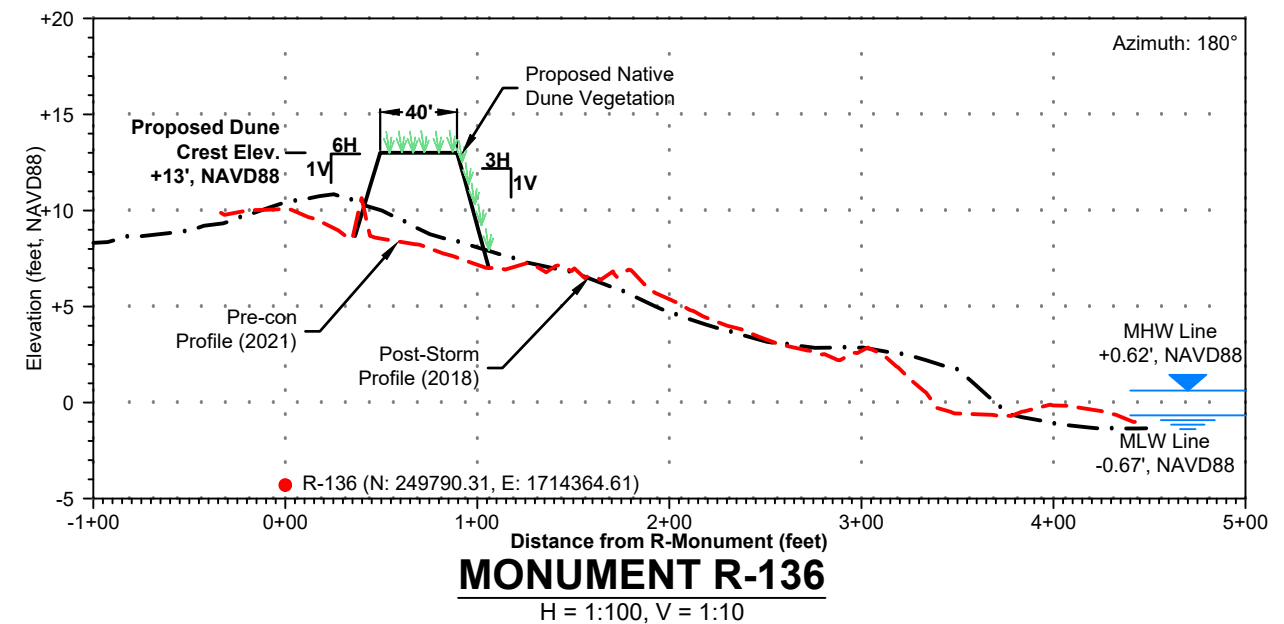
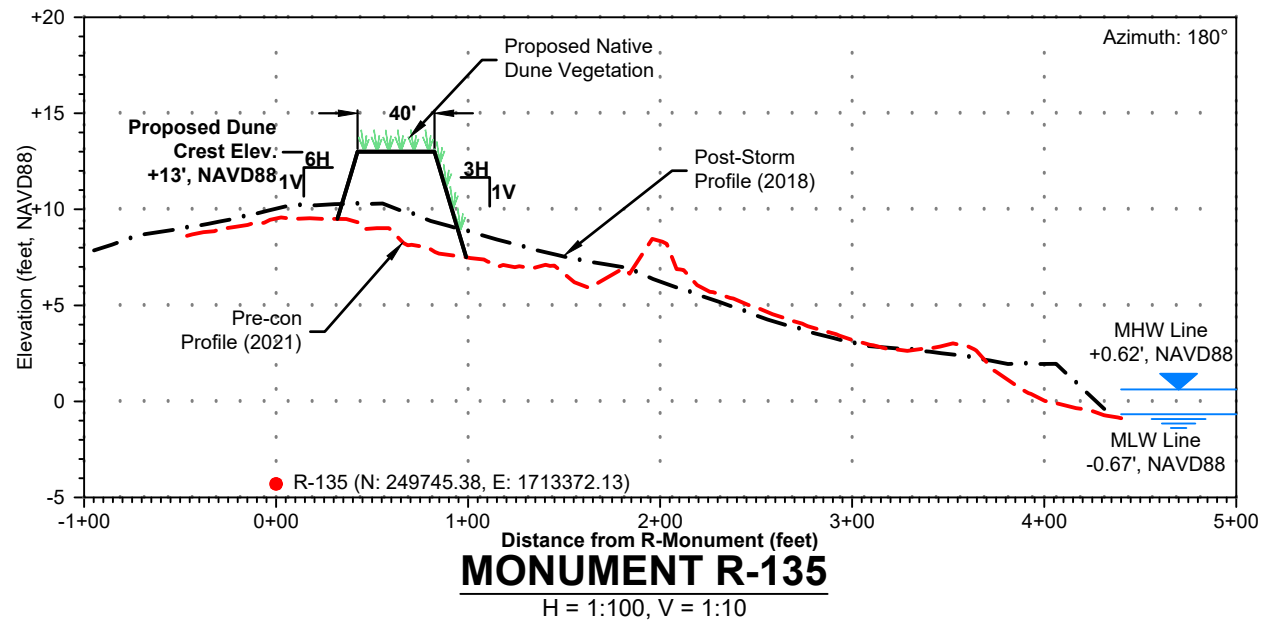
Gulf County Board of County Commissioners
1000 Cecil G. Costin, Sr. Blvd., Port St. Joe, Florida 32456

Michael R. Dombrowski, P.E.
Florida P.E. Number 55255
Date: March 18, 2020

Sheet Rev Date: February 18, 2021

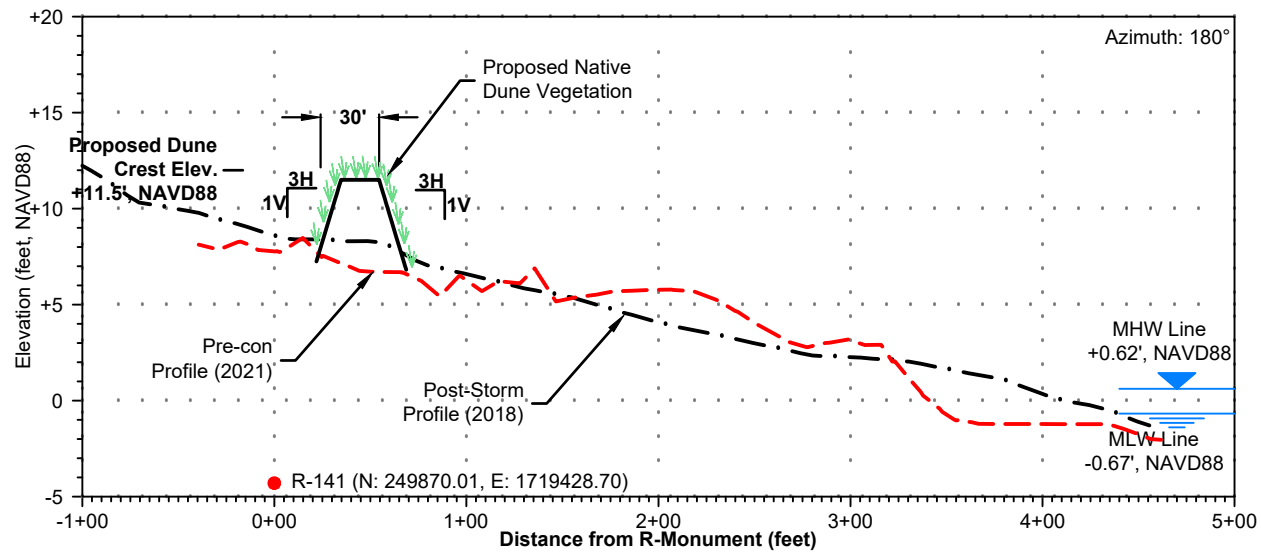
PROJECT NUMBER
19-210.24

SHEET NUMBER
6 of 12



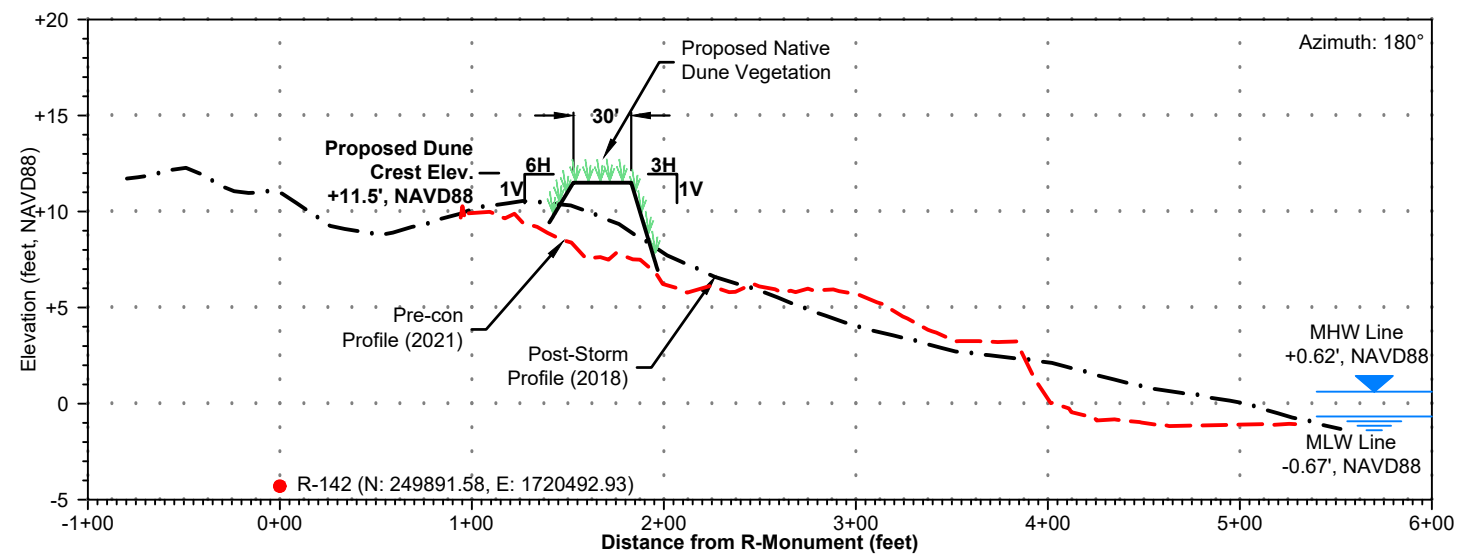
LEGEND

- Post-Storm Profile (2018)
- Proposed Beach Fill



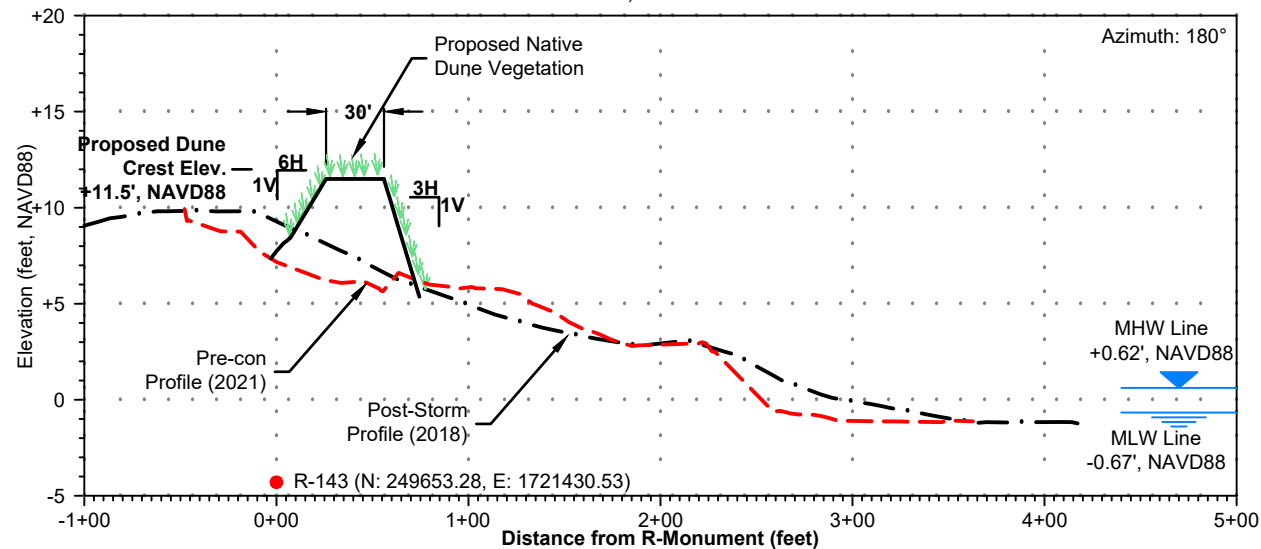
MONUMENT R-141

H = 1:100, V = 1:10



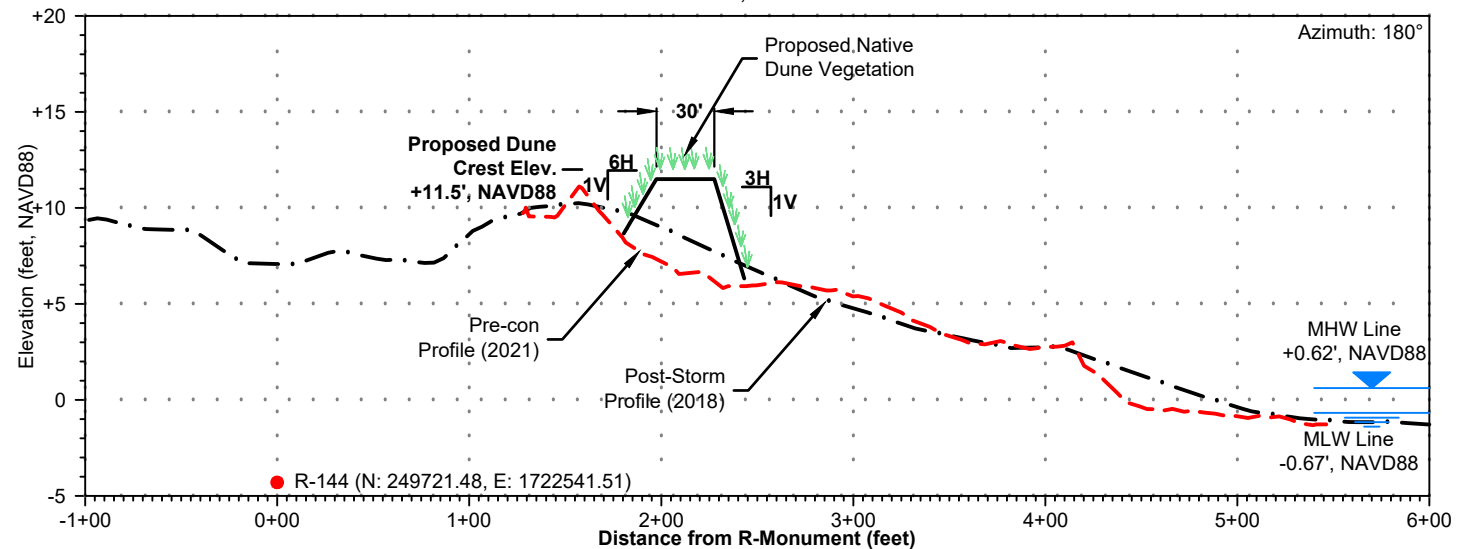
MONUMENT R-142

H = 1:100, V = 1:10



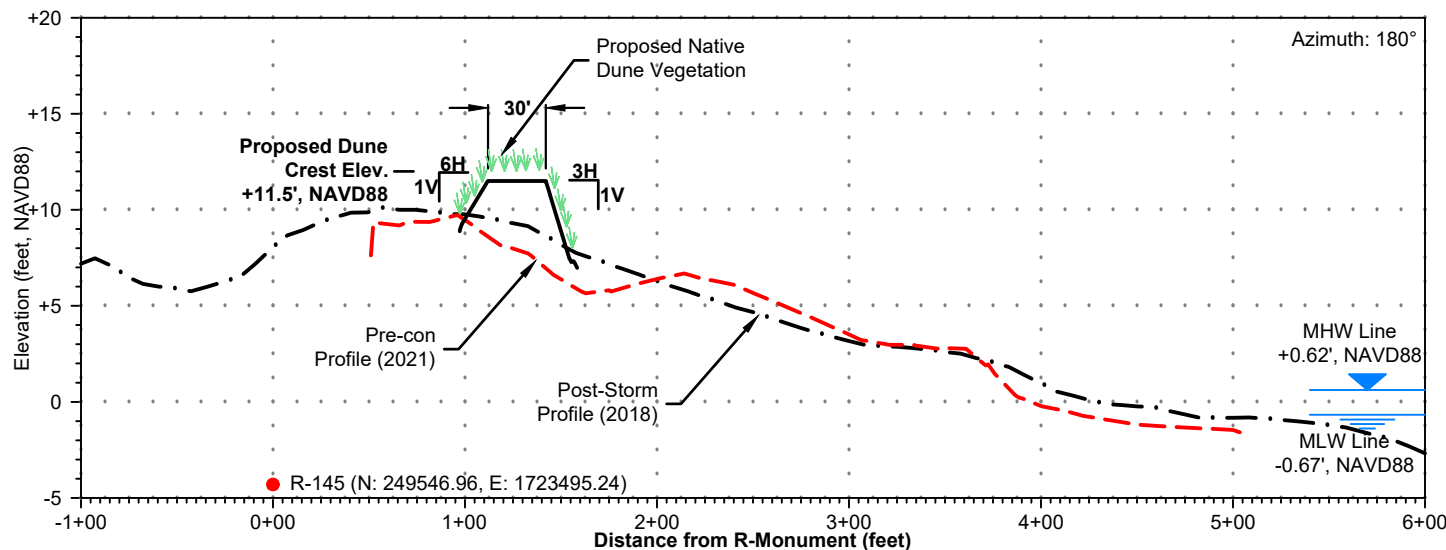
MONUMENT R-143

H = 1:100, V = 1:10



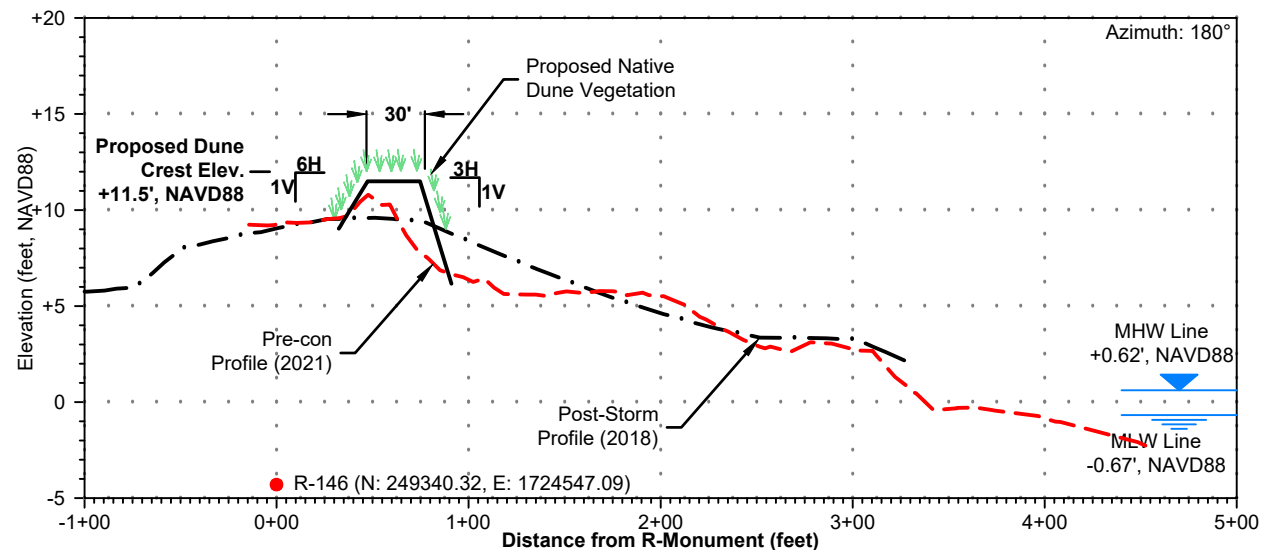
MONUMENT R-144

H = 1:100, V = 1:10



MONUMENT R-145

H = 1:100, V = 1:10

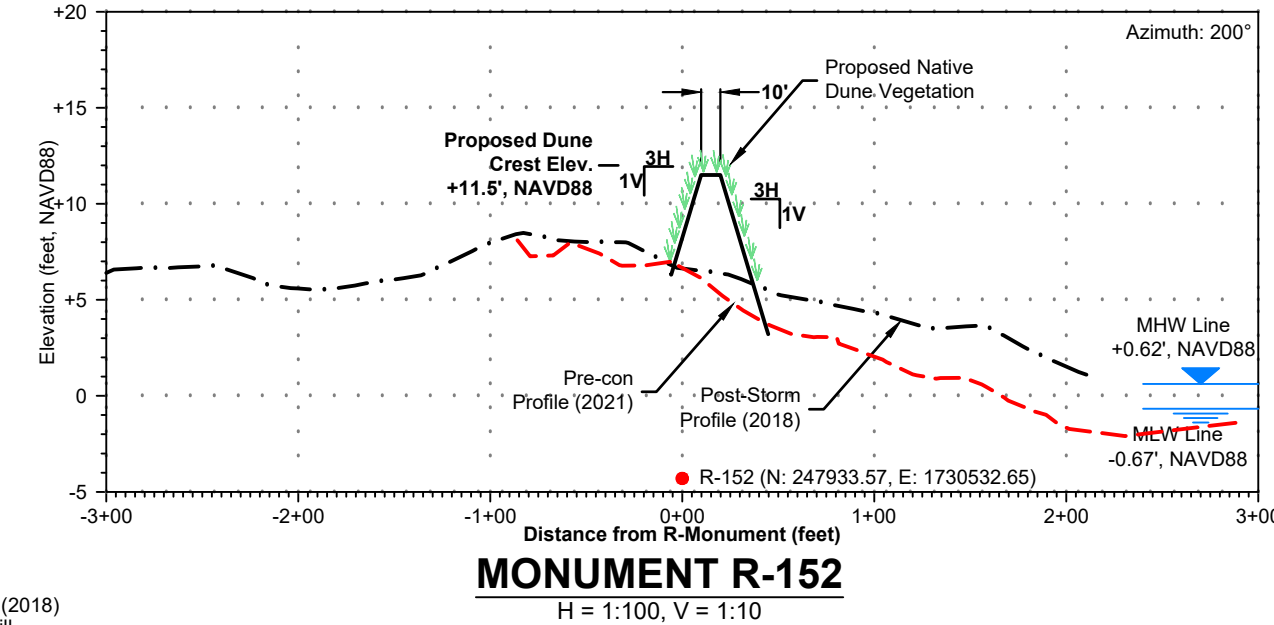
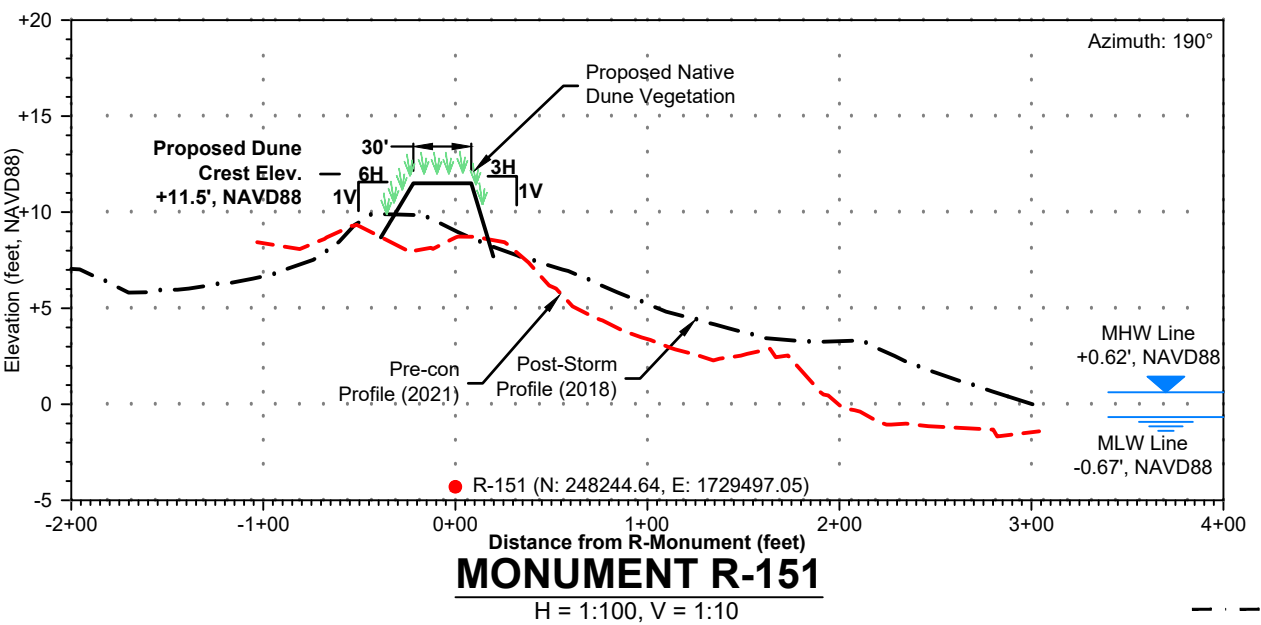
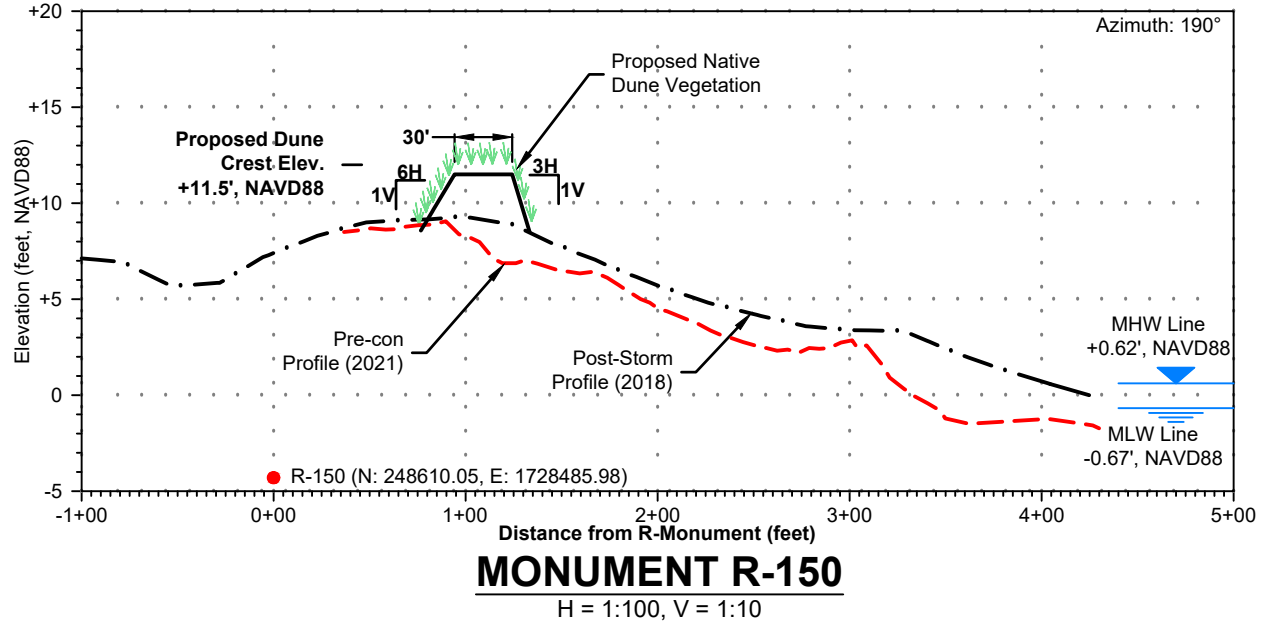
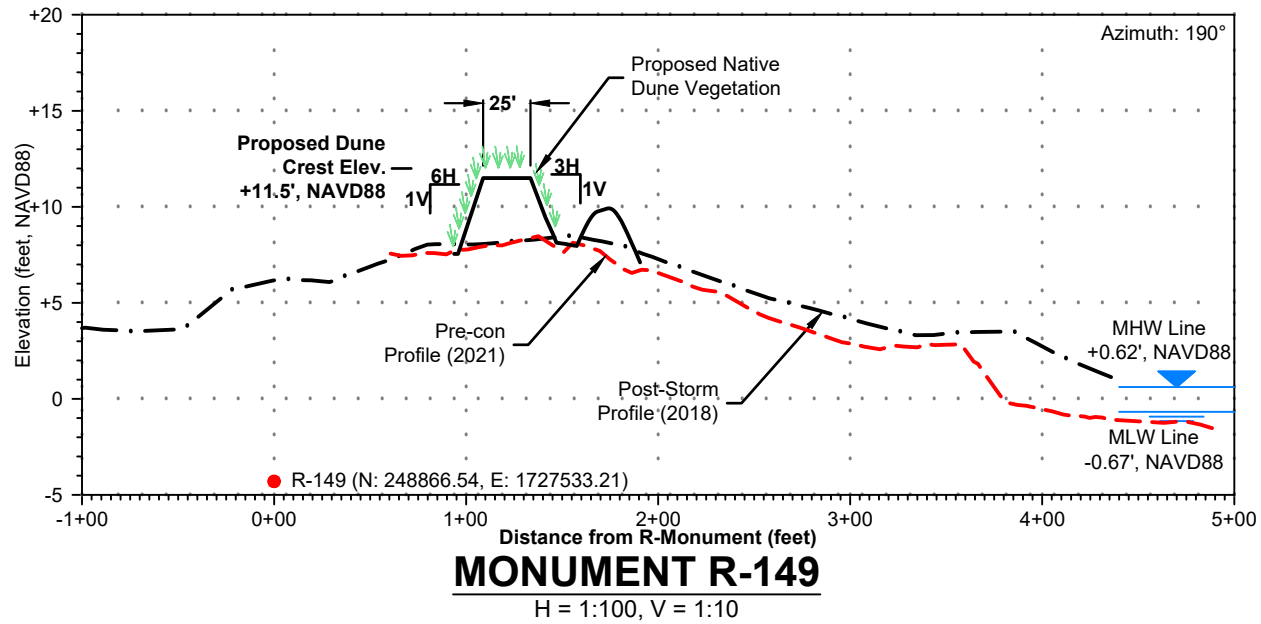
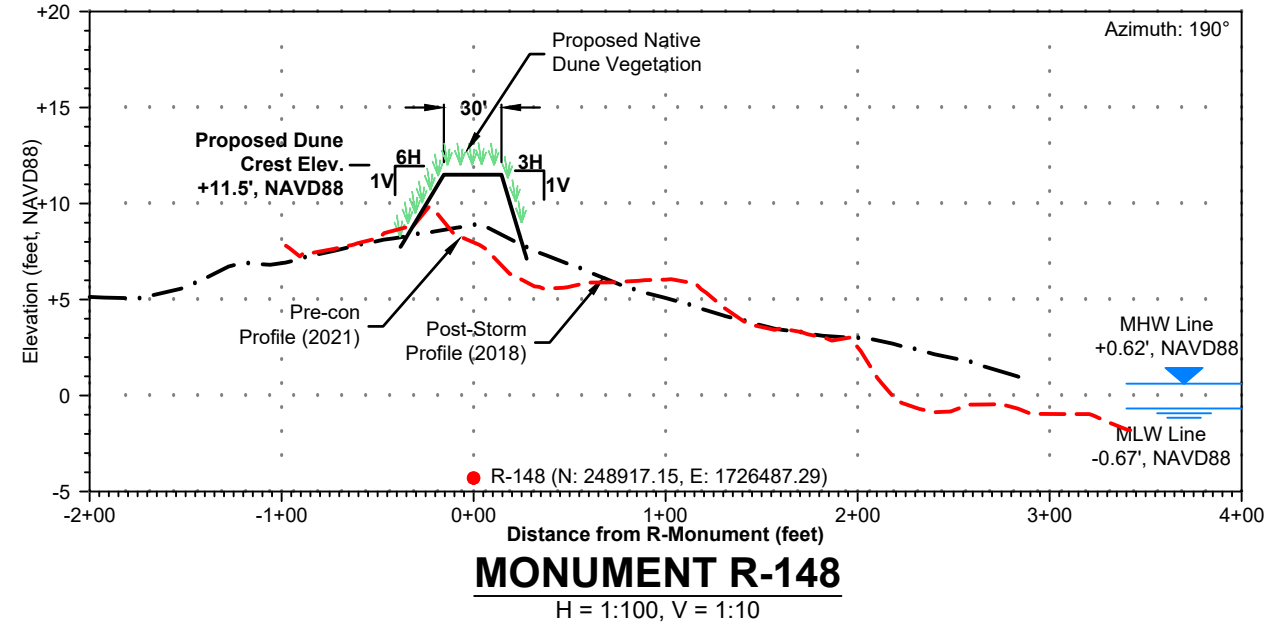
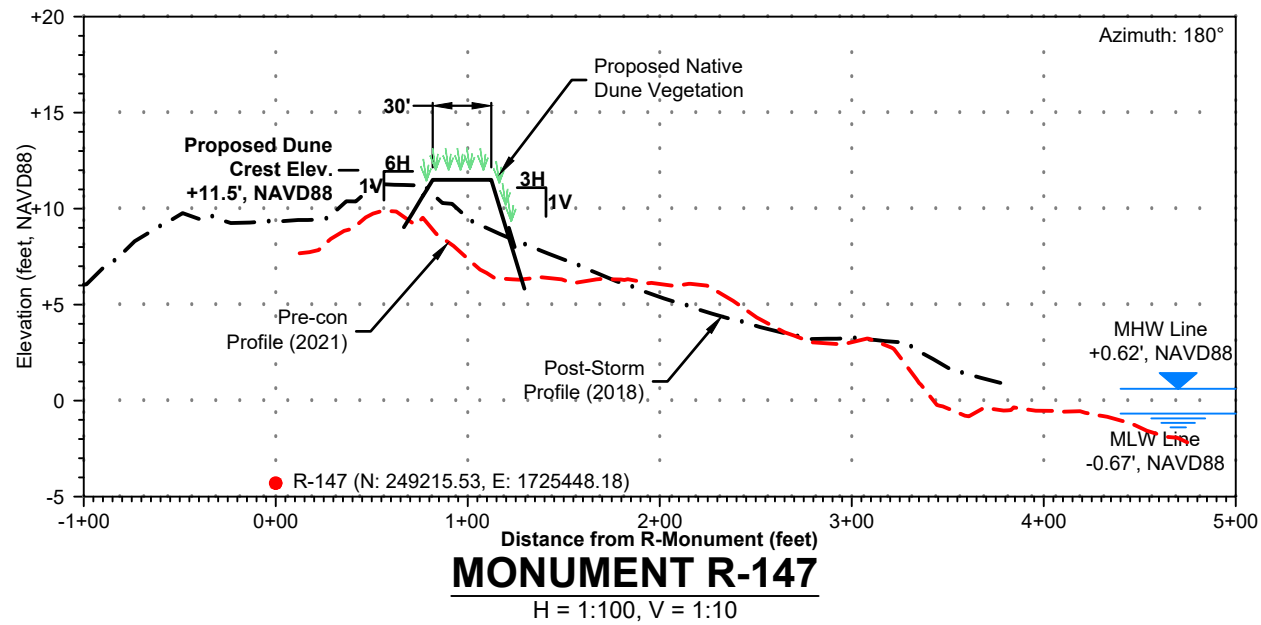


MONUMENT R-146

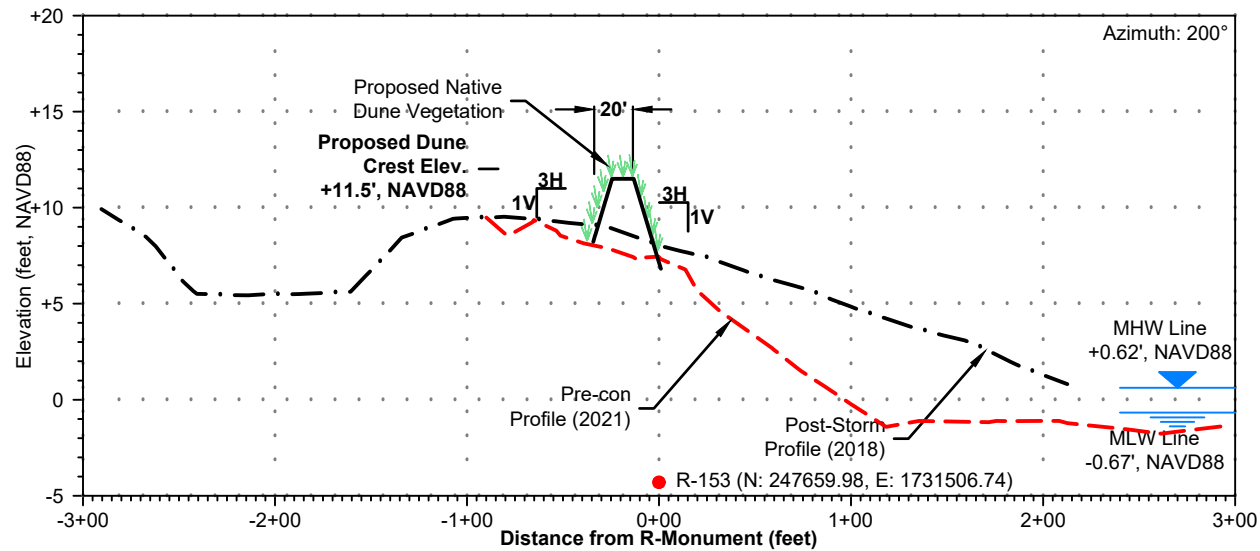
H = 1:100, V = 1:10

LEGEND

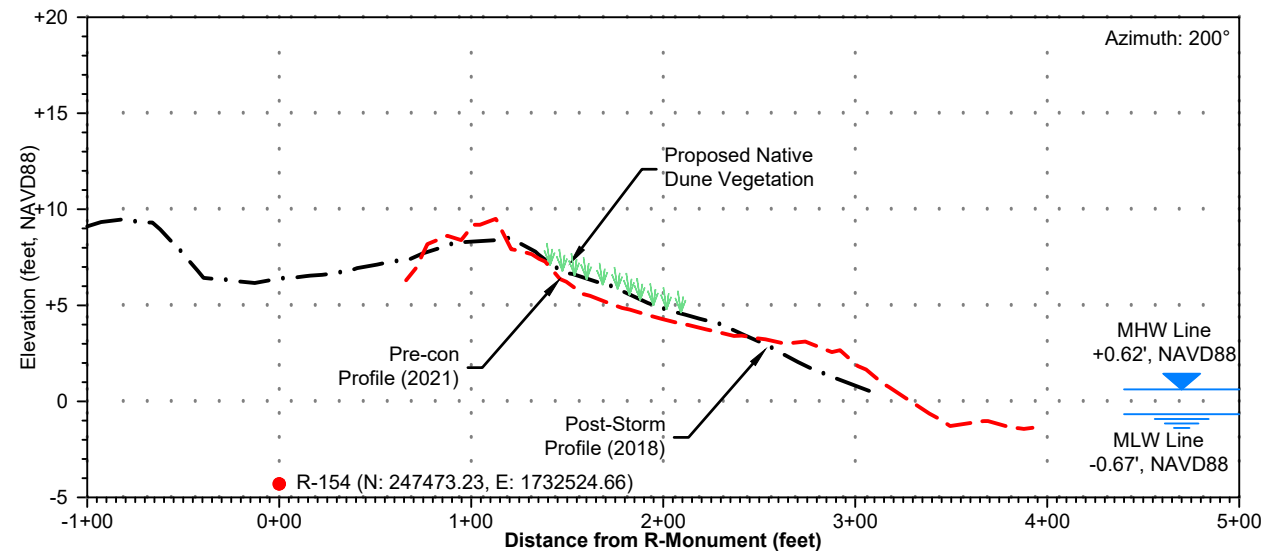
- - - Post-Storm Profile (2018)
- Proposed Beach Fill



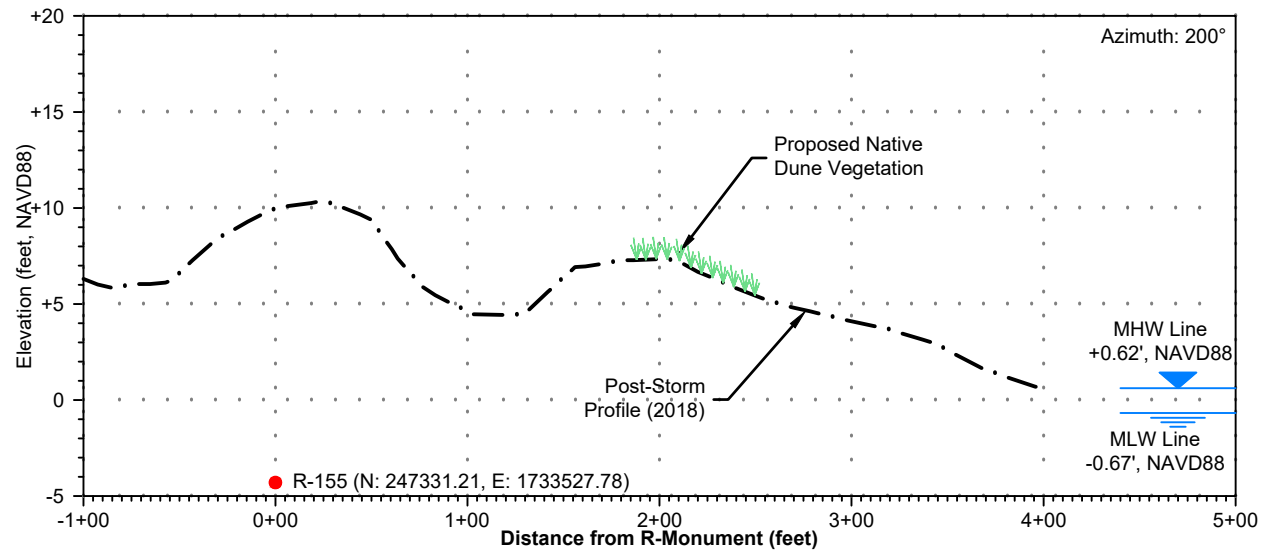
LEGEND
 - - - Post-Storm Profile (2018)
 — Proposed Beach Fill



MONUMENT R-153
H = 1:100, V = 1:10



MONUMENT R-154
H = 1:100, V = 1:10



MONUMENT R-155
H = 1:100, V = 1:10

LEGEND
 - - - Post-Storm Profile (2018)
 — Proposed Beach Fill

543 Harbor Boulevard, Suite 204
 Destin, Florida 32541
 Certification of Authorization Number 9482
 850.654.1555 (voice) • 850.654.0550 (fax)
 www.mrd-associates.com
mrd
mrd ASSOCIATES, INC.
 Coastal, Marine & Water Resources Engineering

PROPOSED DUNE PROFILES (4 OF 4)
 Gulf County FEIMA Berms - Indian Peninsula Segment
 Gulf County Board of County Commissioners
 1000 Cecil G. Costin, Sr. Blvd., Port St. Joe, Florida 32456

Michael R. Dombrowski, P.E.
 Florida P.E. Number 55255
 Date: March 18, 2020
 Sheet Rev Date: February 18, 2021
 PROJECT NUMBER
19-210.24
 SHEET NUMBER
10 of 12